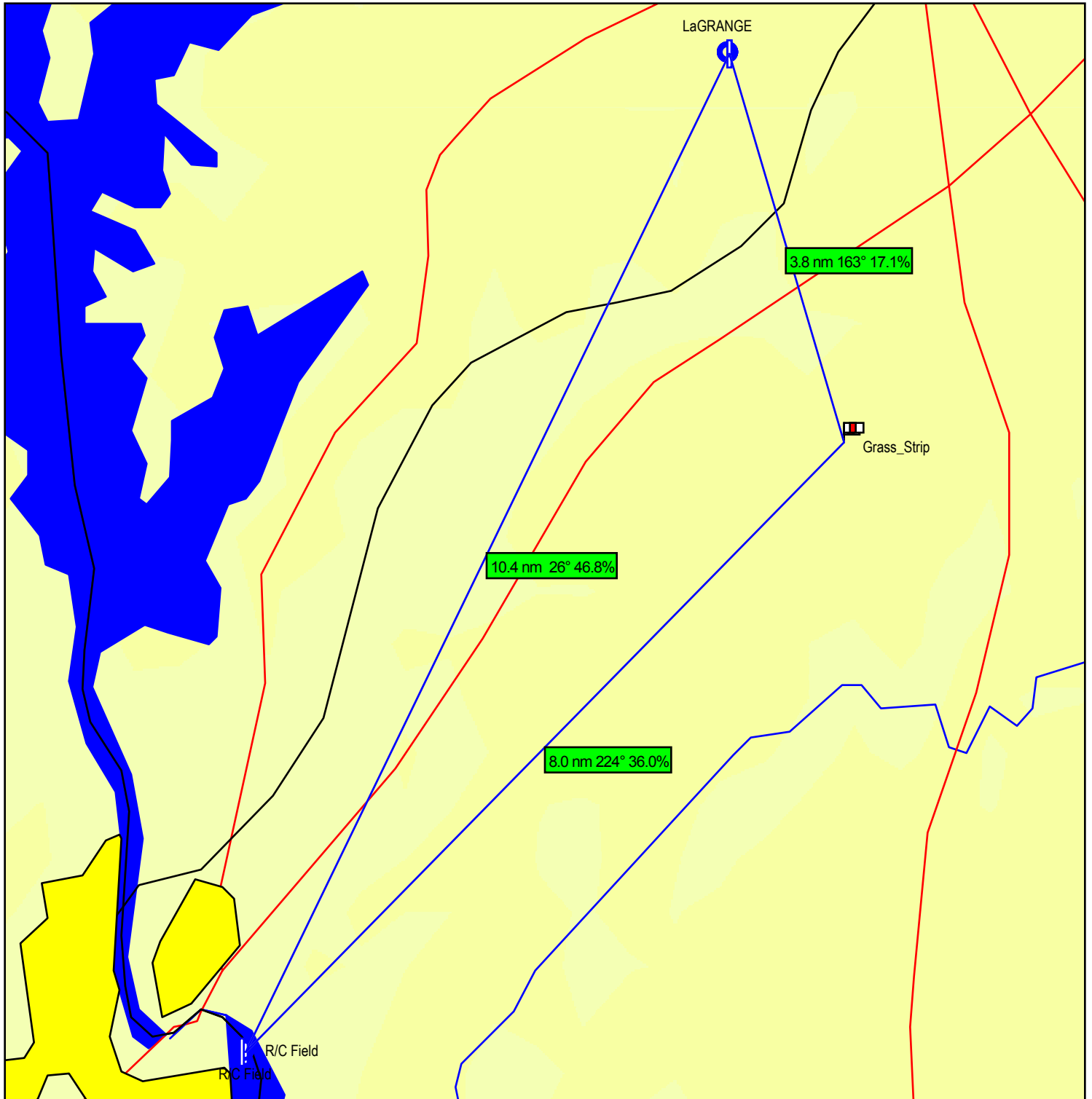


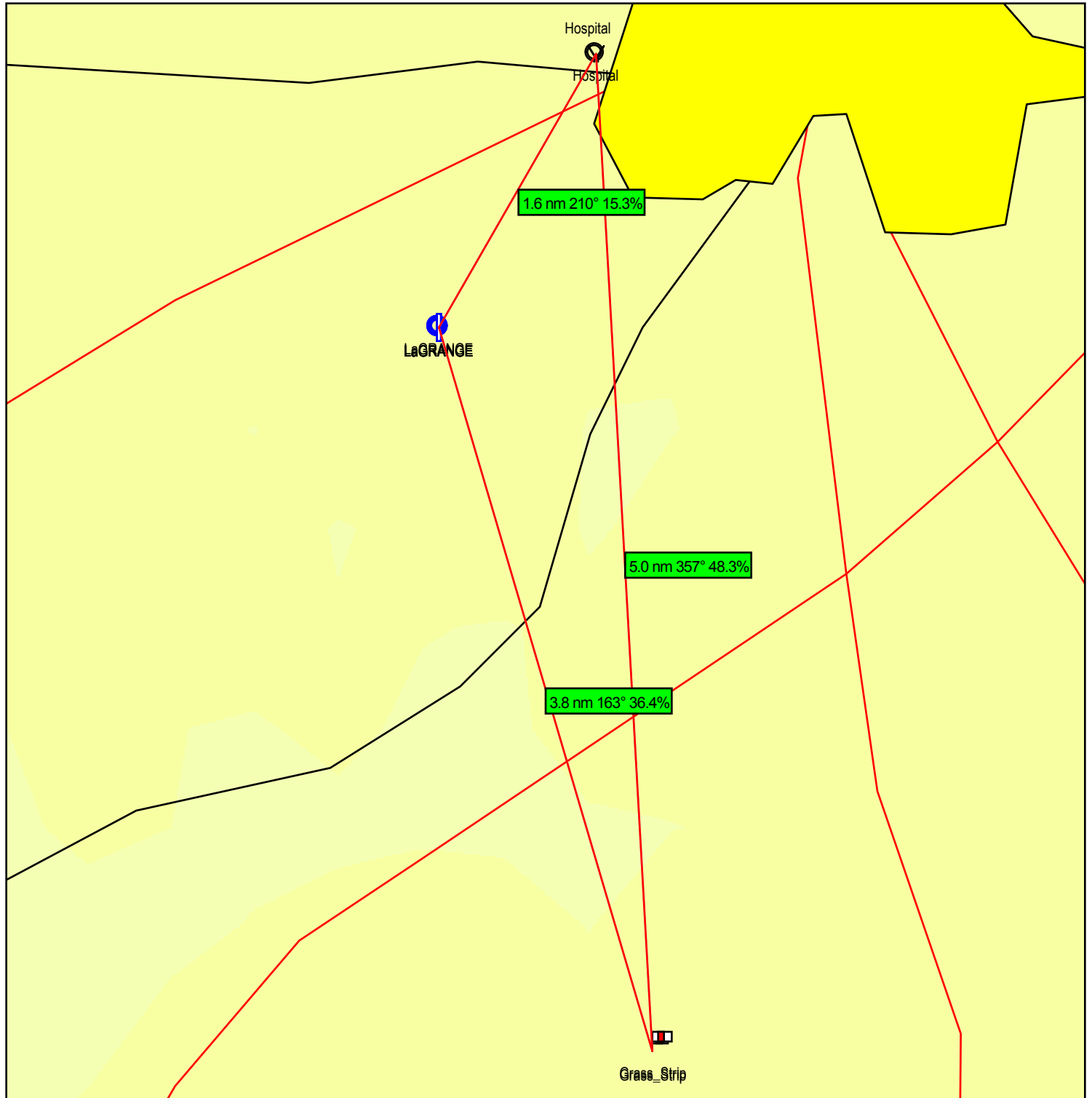
Route description

| XC Training GrassStrip RC Field | | | Polygon (2 turnpoints) | | | |
|---------------------------------|-------------|------------|------------------------|----------|--------|------------|
| | Name | Latitude | Longitude | Distance | Course | Percentage |
| Takeoff | LaGRANGE | N33°00.500 | W085°04.400 | | | |
| Startpoint | LaGRANGE | N33°00.500 | W085°04.400 | 3.8 nm | 163° | 17.1% |
| 1. Turnpoint | Grass_Strip | N32°56.867 | W085°03.115 | 8.0 nm | 224° | 36.0% |
| 2. Turnpoint | R/C Field | N32°51.180 | W085°09.765 | 10.4 nm | 26° | 46.8% |
| Finishpoint | LaGRANGE | N33°00.500 | W085°04.400 | | | |
| Landing | LaGRANGE | N33°00.500 | W085°04.400 | | | |
| Total distance | | | | 22.1 nm | | |
| Scoring distance | | | | 22.1 nm | | |
| Points | | | | | | |



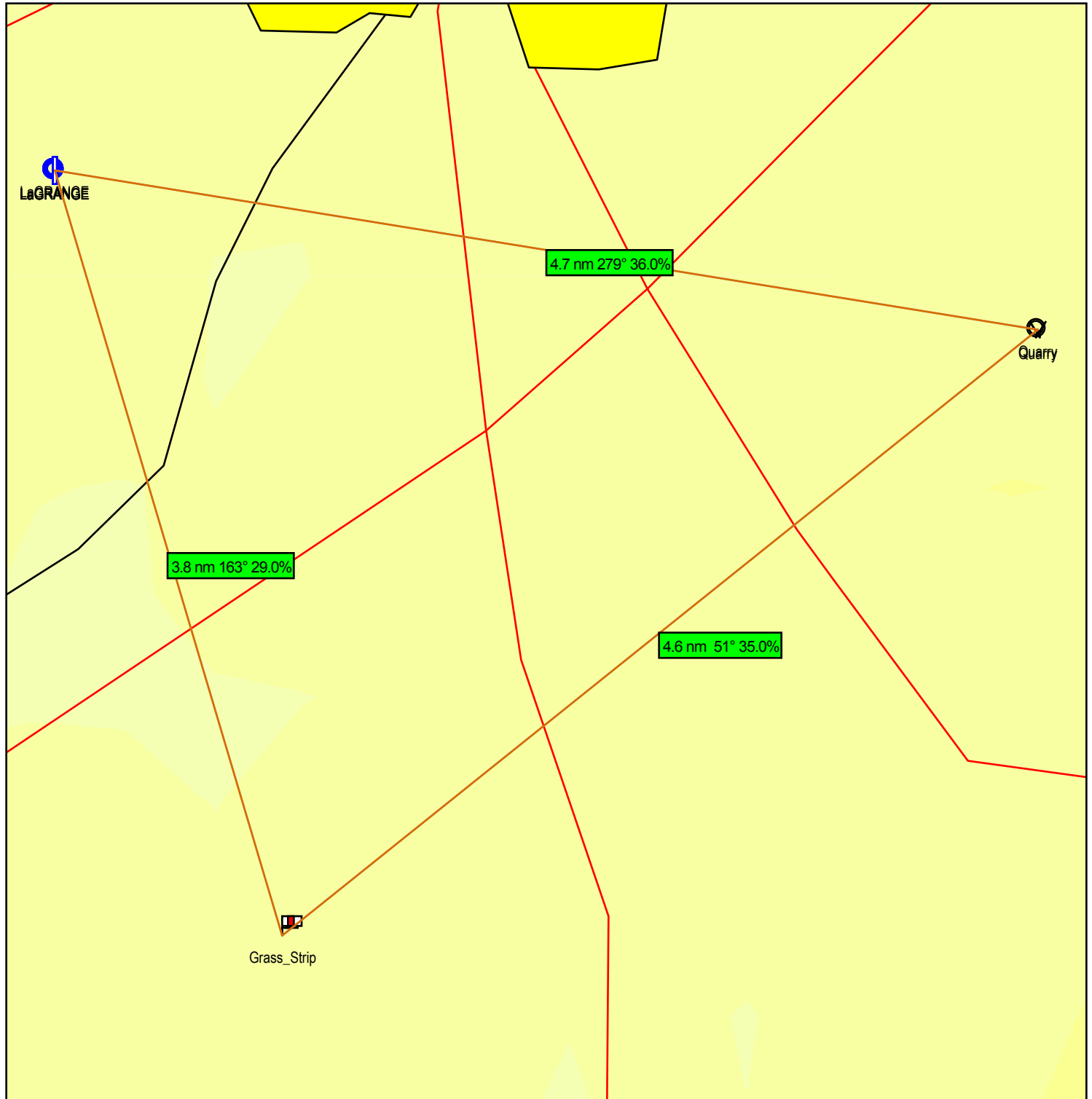
Route description

| XC Training GrassStrip Hospital | | | Polygon (2 turnpoints) | | | |
|---------------------------------|-------------------------|------------|------------------------|----------|--------|------------|
| | Name | Latitude | Longitude | Distance | Course | Percentage |
| Takeoff | LaGRANGE | N33°00.500 | W085°04.400 | | | |
| Startpoint | LaGRANGE | N33°00.500 | W085°04.400 | 3.8 nm | 163° | 36.4% |
| 1. Turnpoint | Grass_Strip | N32°56.867 | W085°03.115 | 5.0 nm | 357° | 48.3% |
| 2. Turnpoint | Hospital | N33°01.881 | W085°03.458 | 1.6 nm | 210° | 15.3% |
| Finishpoint | LaGRANGE | N33°00.500 | W085°04.400 | | | |
| Landing | LaGRANGE | N33°00.500 | W085°04.400 | | | |
| | Total distance | | | 10.4 nm | | |
| | Scoring distance | | | 10.4 nm | | |
| | Points | | | | | |



Route description

| XC Training GrassStrip Quarry | | | Polygon (2 turnpoints) | | | |
|-------------------------------|-------------------------|------------|------------------------|----------|--------|------------|
| | Name | Latitude | Longitude | Distance | Course | Percentage |
| Takeoff | LaGRANGE | N33°00.500 | W085°04.400 | | | |
| Startpoint | LaGRANGE | N33°00.500 | W085°04.400 | 3.8 nm | 163° | 29.0% |
| 1. Turnpoint | Grass_Strip | N32°56.867 | W085°03.115 | 4.6 nm | 51° | 35.0% |
| 2. Turnpoint | Quarry | N32°59.741 | W084°58.854 | 4.7 nm | 279° | 36.0% |
| Finishpoint | LaGRANGE | N33°00.500 | W085°04.400 | | | |
| Landing | LaGRANGE | N33°00.500 | W085°04.400 | | | |
| | Total distance | | | 13.1 nm | | |
| | Scoring distance | | | 13.1 nm | | |
| | Points | | | | | |



Route description

| XC Training GrassStrip | | | Out and return - FAI | | | |
|-------------------------|-------------|------------|----------------------|----------|--------|------------|
| | Name | Latitude | Longitude | Distance | Course | Percentage |
| Takeoff | LaGRANGE | N33°00.500 | W085°04.400 | | | |
| Startpoint | LaGRANGE | N33°00.500 | W085°04.400 | 3.8 nm | 163° | 50.0% |
| 1. Turnpoint | Grass_Strip | N32°56.867 | W085°03.115 | 3.8 nm | 343° | 50.0% |
| Finishpoint | LaGRANGE | N33°00.500 | W085°04.400 | | | |
| Landing | LaGRANGE | N33°00.500 | W085°04.400 | | | |
| Total distance | | | | 7.6 nm | | |
| Scoring distance | | | | 7.6 nm | | |
| Points | | | | | | |

