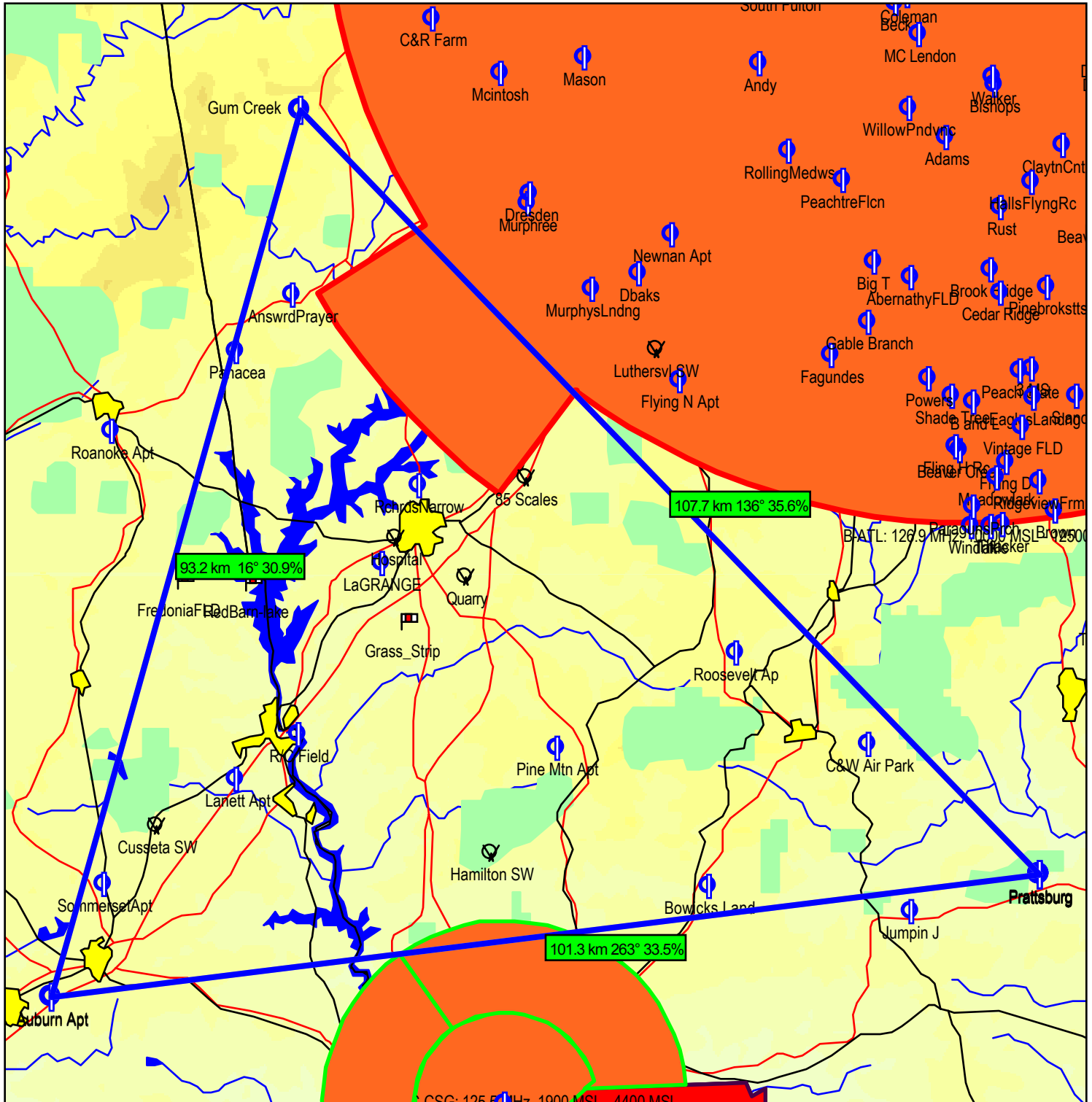


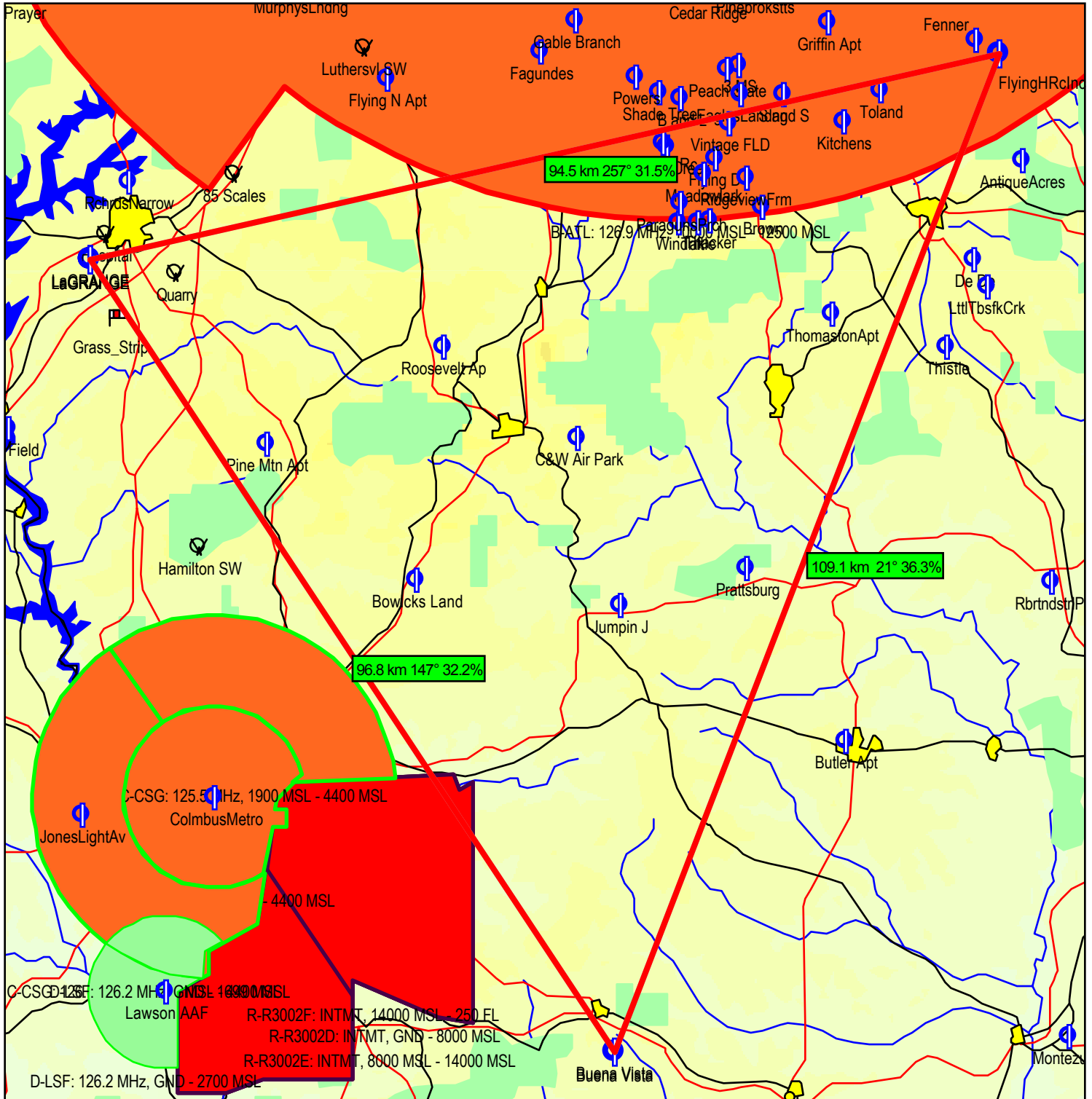
Route description

300k Tri Auburn Gumcreek Prattsburg			Triangle - FAI			
	Name	Latitude	Longitude	Distance	Course	Percentage
Takeoff	Prattsburg	N32°43.508	W084°21.495			
Startpoint	Prattsburg	N32°43.508	W084°21.495	101.3 km	263°	33.5%
1. Turnpoint	Auburn Apt	N32°36.833	W085°25.917	93.2 km	16°	30.9%
2. Turnpoint	Gum Creek	N33°25.273	W085°09.713	107.7 km	136°	35.6%
Finishpoint	Prattsburg	N32°43.508	W084°21.495			
Landing	Prattsburg	N32°43.508	W084°21.495			
Total distance				302.2 km		
Scoring distance				302.2 km		
Points						



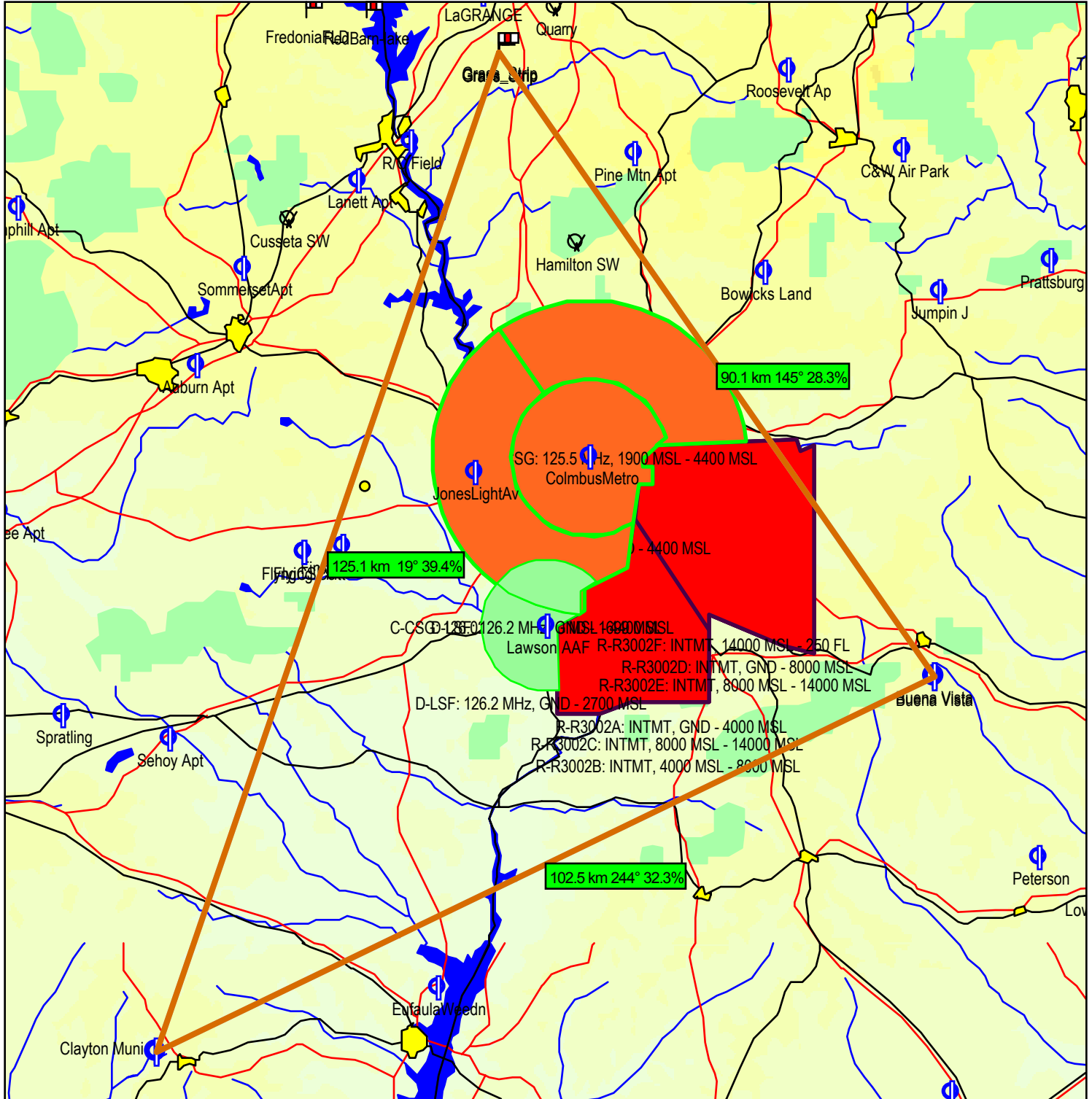
Route description

300k Tri BuenaVista FlyingHRanch			Triangle - FAI			
	Name	Latitude	Longitude	Distance	Course	Percentage
Takeoff	LaGRANGE	N33°00.500	W085°04.400			
Startpoint	LaGRANGE	N33°00.500	W085°04.400	96.8 km	147°	32.2%
1. Turnpoint	Buena Vista	N32°16.933	W084°30.217	109.1 km	21°	36.3%
2. Turnpoint	FlyingHRanch	N33°11.867	W084°05.067	94.5 km	257°	31.5%
Finishpoint	LaGRANGE	N33°00.500	W085°04.400			
Landing	LaGRANGE	N33°00.500	W085°04.400			
Total distance				300.4 km		
Scoring distance				300.4 km		
Points						



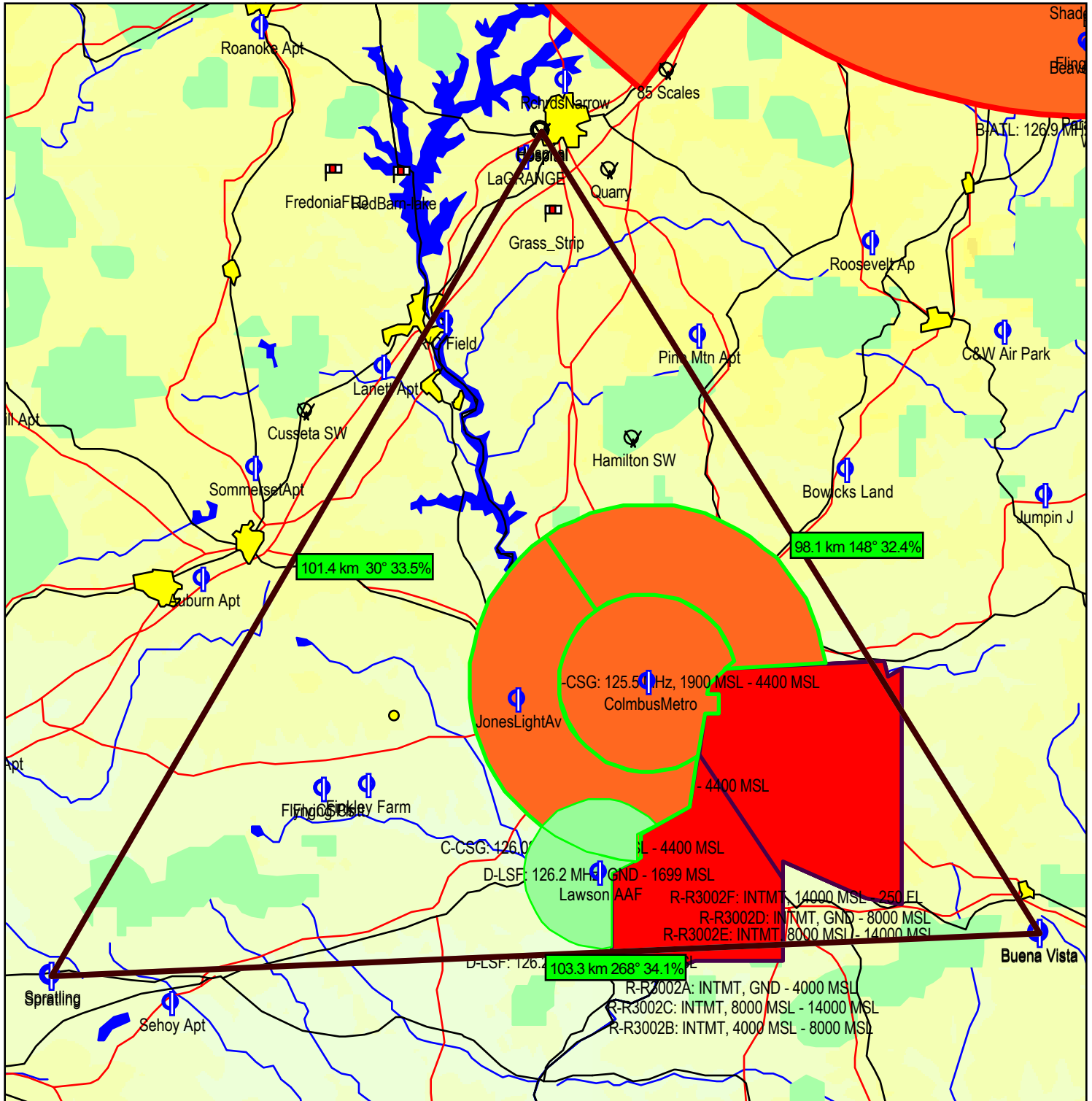
Route description

300k Tri GrassS, BuenaV Clayton			Triangle - FAI			
	Name	Latitude	Longitude	Distance	Course	Percentage
Takeoff	Grass_Strip	N32°56.867	W085°03.115			
Startpoint	Grass_Strip	N32°56.867	W085°03.115	90.1 km	145°	28.3%
1. Turnpoint	Buena Vista	N32°16.933	W084°30.217	102.5 km	244°	32.3%
2. Turnpoint	Clayton Muni	N31°52.998	W085°29.095	125.1 km	19°	39.4%
Finishpoint	Grass_Strip	N32°56.867	W085°03.115			
Landing	Grass_Strip	N32°56.867	W085°03.115			
	Total distance			317.8 km		
	Scoring distance			317.8 km		
	Points					



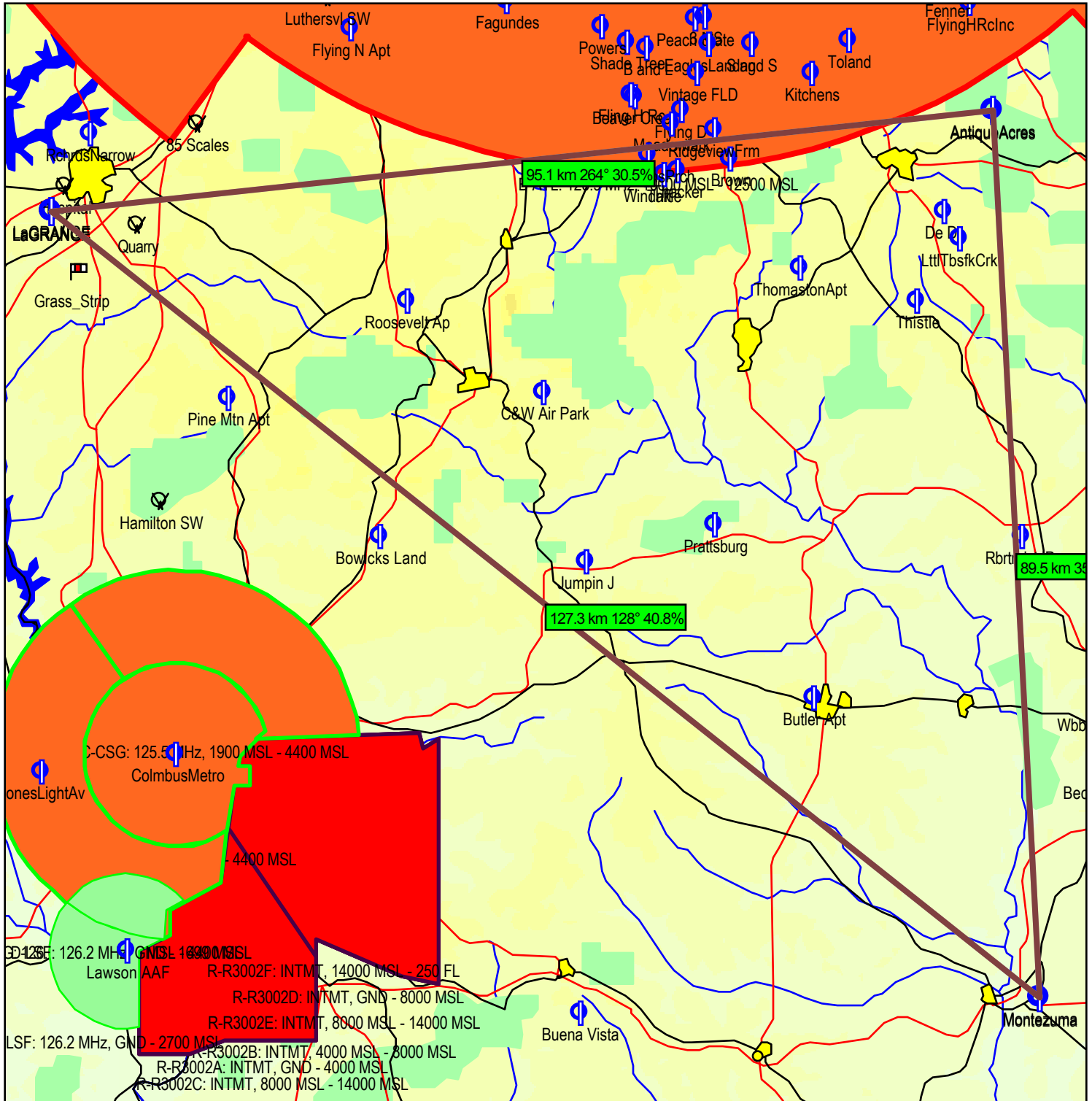
Route description

300k Tri Hospital, BuenaV Spratling			Triangle - FAI			
	Name	Latitude	Longitude	Distance	Course	Percentage
Takeoff	Hospital	N33°01.881	W085°03.458			
Startpoint	Hospital	N33°01.881	W085°03.458	98.1 km	148°	32.4%
1. Turnpoint	Buena Vista	N32°16.933	W084°30.217	103.3 km	268°	34.1%
2. Turnpoint	Spratling	N32°14.542	W085°36.064	101.4 km	30°	33.5%
Finishpoint	Hospital	N33°01.881	W085°03.458			
Landing	Hospital	N33°01.881	W085°03.458			
Total distance				302.8 km		
Scoring distance				302.8 km		
Points						



Route description

300k Tri Montezum AntiqueAcres			Triangle - FAI			
	Name	Latitude	Longitude	Distance	Course	Percentage
Takeoff	LaGRANGE	N33°00.500	W085°04.400			
Startpoint	LaGRANGE	N33°00.500	W085°04.400	127.3 km	128°	40.8%
1. Turnpoint	Montezuma	N32°17.773	W084°00.506	89.5 km	357°	28.7%
2. Turnpoint	AntiqueAcres	N33°06.008	W084°03.511	95.1 km	264°	30.5%
Finishpoint	LaGRANGE	N33°00.500	W085°04.400			
Landing	LaGRANGE	N33°00.500	W085°04.400			
Total distance				312.0 km		
Scoring distance				312.0 km		
Points						



Route description

300k Tri Thomaston Auburn Gumcreek			Triangle - FAI			
	Name	Latitude	Longitude	Distance	Course	Percentage
Takeoff	ThomastonApt	N32°57.500	W084°16.000			
Startpoint	ThomastonApt	N32°57.500	W084°16.000	115.5 km	251°	37.7%
1. Turnpoint	Auburn Apt	N32°36.833	W085°25.917	93.2 km	16°	30.4%
2. Turnpoint	Gum Creek	N33°25.273	W085°09.713	97.9 km	122°	31.9%
Finishpoint	ThomastonApt	N32°57.500	W084°16.000			
Landing	ThomastonApt	N32°57.500	W084°16.000			
	Total distance			306.6 km		
	Scoring distance			306.6 km		
	Points					

