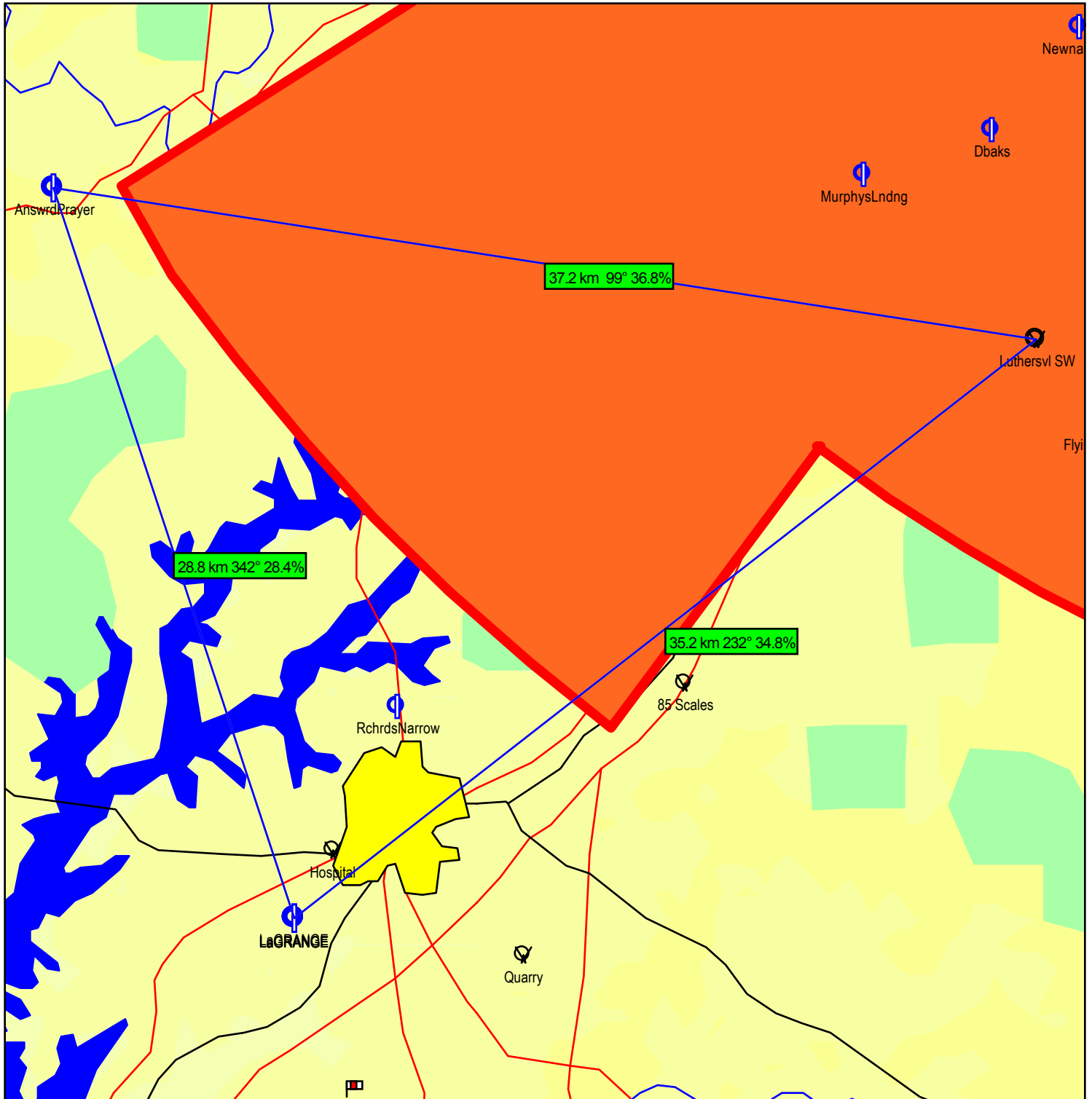


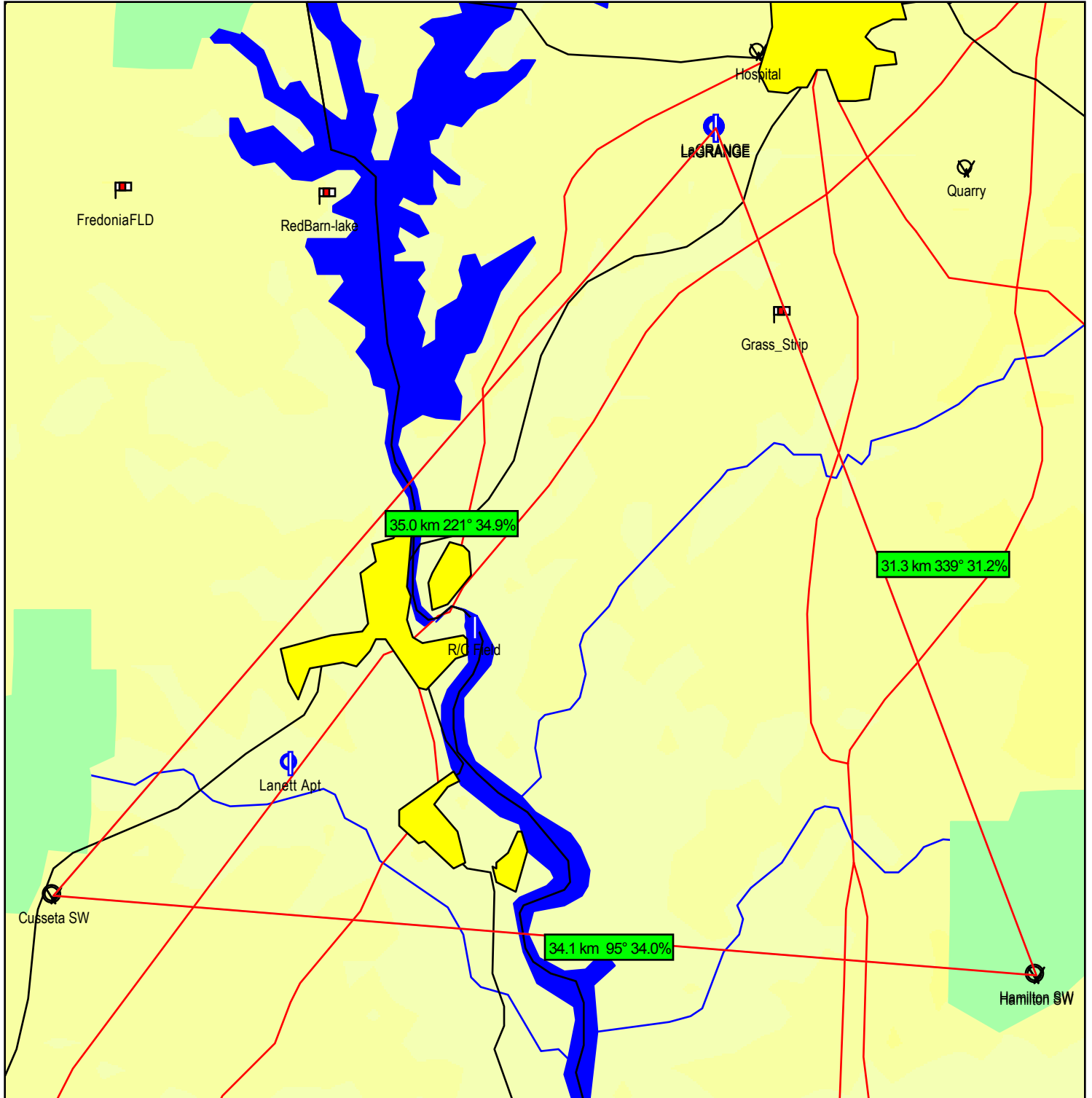
# Route description

| 100k Tri Answed Prayer Luthersvillesw |                         |            | Triangle - FAI |          |        |            |
|---------------------------------------|-------------------------|------------|----------------|----------|--------|------------|
|                                       | Name                    | Latitude   | Longitude      | Distance | Course | Percentage |
| Takeoff                               | LaGRANGE                | N33°00.500 | W085°04.400    |          |        |            |
| Startpoint                            | LaGRANGE                | N33°00.500 | W085°04.400    | 28.8 km  | 342°   | 28.4%      |
| 1. Turnpoint                          | AnswrdPrayer            | N33°15.233 | W085°10.217    | 37.2 km  | 99°    | 36.8%      |
| 2. Turnpoint                          | Luthersvl SW            | N33°12.200 | W084°46.500    | 35.2 km  | 232°   | 34.8%      |
| Finishpoint                           | LaGRANGE                | N33°00.500 | W085°04.400    |          |        |            |
| Landing                               | LaGRANGE                | N33°00.500 | W085°04.400    |          |        |            |
|                                       | <b>Total distance</b>   |            |                | 101.2 km |        |            |
|                                       | <b>Scoring distance</b> |            |                | 101.2 km |        |            |
|                                       | <b>Points</b>           |            |                |          |        |            |



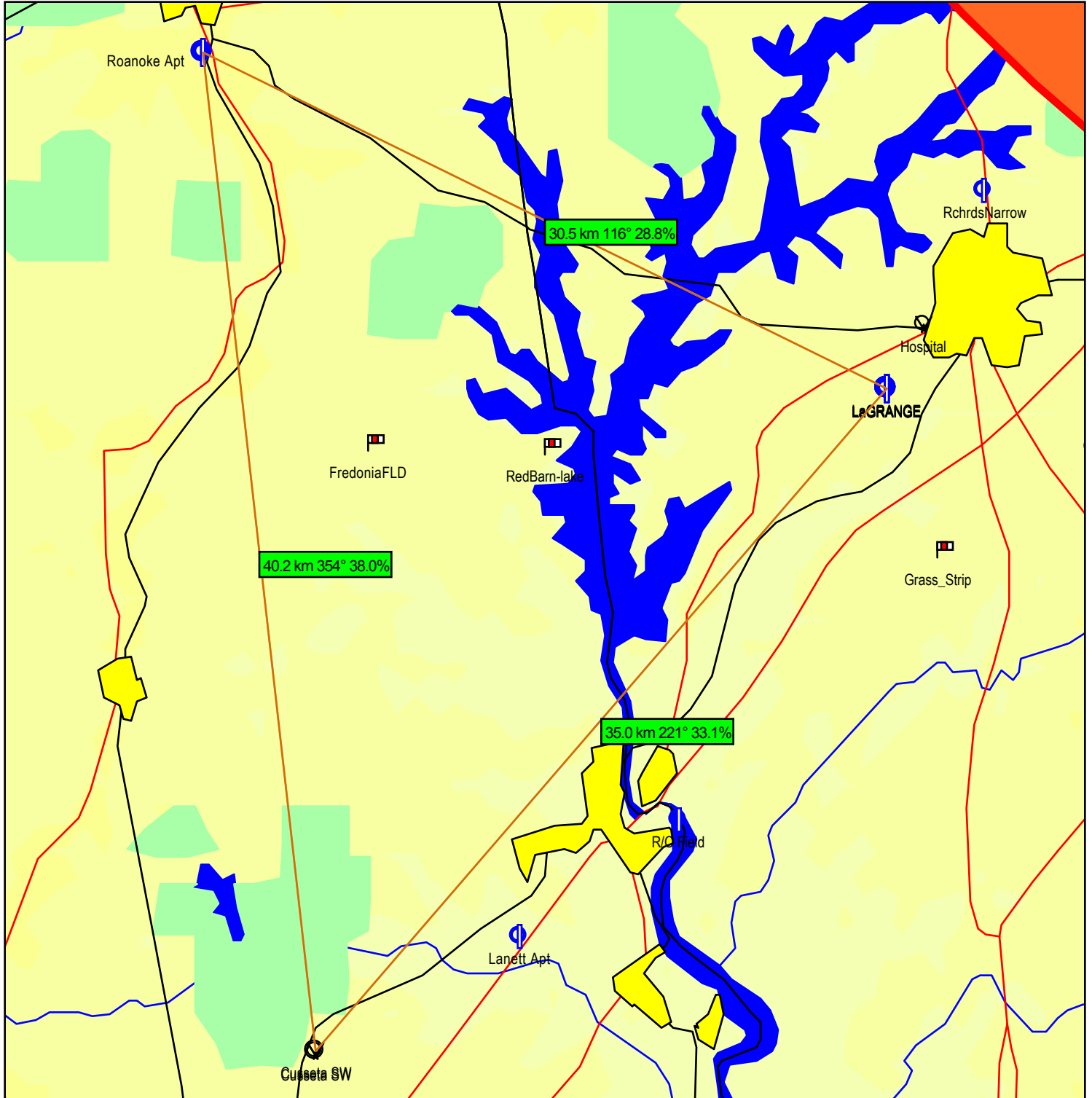
# Route description

| 100k Tri Cussetta Hamilton |             |            | Triangle - FAI |          |        |            |
|----------------------------|-------------|------------|----------------|----------|--------|------------|
|                            | Name        | Latitude   | Longitude      | Distance | Course | Percentage |
| Takeoff                    | LaGRANGE    | N33°00.500 | W085°04.400    |          |        |            |
| Startpoint                 | LaGRANGE    | N33°00.500 | W085°04.400    | 35.0 km  | 221°   | 34.9%      |
| 1. Turnpoint               | Cusseta SW  | N32°46.200 | W085°19.100    | 34.1 km  | 95°    | 34.0%      |
| 2. Turnpoint               | Hamilton SW | N32°44.700 | W084°57.300    | 31.3 km  | 339°   | 31.2%      |
| Finishpoint                | LaGRANGE    | N33°00.500 | W085°04.400    |          |        |            |
| Landing                    | LaGRANGE    | N33°00.500 | W085°04.400    |          |        |            |
| <b>Total distance</b>      |             |            |                | 100.4 km |        |            |
| <b>Scoring distance</b>    |             |            |                | 100.4 km |        |            |
| <b>Points</b>              |             |            |                |          |        |            |



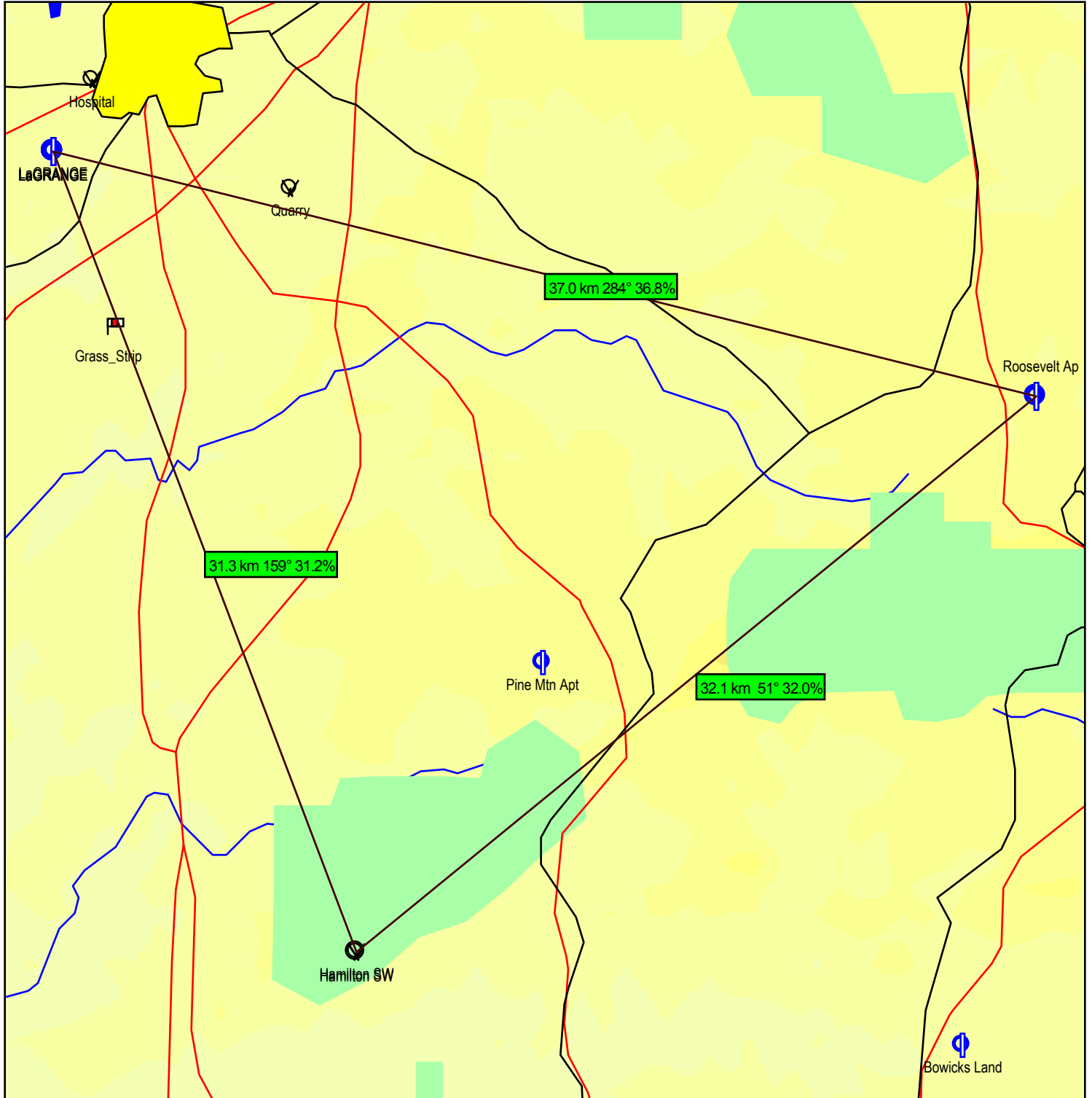
# Route description

| 100k Tri Cussetta Roanoke |                         |            | Triangle - FAI |          |        |            |
|---------------------------|-------------------------|------------|----------------|----------|--------|------------|
|                           | Name                    | Latitude   | Longitude      | Distance | Course | Percentage |
| Takeoff                   | LaGRANGE                | N33°00.500 | W085°04.400    |          |        |            |
| Startpoint                | LaGRANGE                | N33°00.500 | W085°04.400    | 35.0 km  | 221°   | 33.1%      |
| 1. Turnpoint              | Cusseta SW              | N32°46.200 | W085°19.100    | 40.2 km  | 354°   | 38.0%      |
| 2. Turnpoint              | Roanoke Apt             | N33°07.750 | W085°22.000    | 30.5 km  | 116°   | 28.8%      |
| Finishpoint               | LaGRANGE                | N33°00.500 | W085°04.400    |          |        |            |
| Landing                   | LaGRANGE                | N33°00.500 | W085°04.400    |          |        |            |
|                           | <b>Total distance</b>   |            |                | 105.7 km |        |            |
|                           | <b>Scoring distance</b> |            |                | 105.7 km |        |            |
|                           | <b>Points</b>           |            |                |          |        |            |



# Route description

| 100k Tri HamiltonRoosevelt |                         |            | Triangle - FAI |          |        |            |
|----------------------------|-------------------------|------------|----------------|----------|--------|------------|
|                            | Name                    | Latitude   | Longitude      | Distance | Course | Percentage |
| Takeoff                    | LaGRANGE                | N33°00.500 | W085°04.400    |          |        |            |
| Startpoint                 | LaGRANGE                | N33°00.500 | W085°04.400    | 31.3 km  | 159°   | 31.2%      |
| 1. Turnpoint               | Hamilton SW             | N32°44.700 | W084°57.300    | 32.1 km  | 51°    | 32.0%      |
| 2. Turnpoint               | Roosevelt Ap            | N32°55.667 | W084°41.333    | 37.0 km  | 284°   | 36.8%      |
| Finishpoint                | LaGRANGE                | N33°00.500 | W085°04.400    |          |        |            |
| Landing                    | LaGRANGE                | N33°00.500 | W085°04.400    |          |        |            |
|                            | <b>Total distance</b>   |            |                | 100.4 km |        |            |
|                            | <b>Scoring distance</b> |            |                | 100.4 km |        |            |
|                            | <b>Points</b>           |            |                |          |        |            |



# Route description

| 100k Tri Luthersville Roosevelt |              |            | Triangle - FAI |          |        |            |
|---------------------------------|--------------|------------|----------------|----------|--------|------------|
|                                 | Name         | Latitude   | Longitude      | Distance | Course | Percentage |
| Takeoff                         | LaGRANGE     | N33°00.500 | W085°04.400    |          |        |            |
| Startpoint                      | LaGRANGE     | N33°00.500 | W085°04.400    | 35.2 km  | 52°    | 33.9%      |
| 1. Turnpoint                    | Luthersvl SW | N33°12.200 | W084°46.500    | 31.7 km  | 165°   | 30.5%      |
| 2. Turnpoint                    | Roosevelt Ap | N32°55.667 | W084°41.333    | 37.0 km  | 284°   | 35.6%      |
| Finishpoint                     | LaGRANGE     | N33°00.500 | W085°04.400    |          |        |            |
| Landing                         | LaGRANGE     | N33°00.500 | W085°04.400    |          |        |            |
| <b>Total distance</b>           |              |            |                | 103.9 km |        |            |
| <b>Scoring distance</b>         |              |            |                | 103.9 km |        |            |
| <b>Points</b>                   |              |            |                |          |        |            |

